






















MAP KEY

-  PARKING
-  RESTROOMS
-  CASCADES MANOR HOUSE
-  CASCADES ICE CREAM CO.
-  ROAD
-  TRAIL
-  HIKING TRAIL
-  BIKE ROUTE
-  PARK
-  BODY OF WATER
-  HORSESHOE PITS
-  TENNIS COURTS
-  PICNIC SHELTER
-  PICNIC AREA
-  SLEDDING HILL
-  PLAYGROUND
-  MINIATURE GOLF
-  BAND SHELL
-  BASEBALL DIAMOND
-  CASCADES WATERFALL
-  BASKETBALL COURT

0.5 MILES

Jackson Intercity Trail between Weatherwax Drive and Cooper Street is approximately 3.5 miles long.



eyeonmichigan.com

Turns into
Falling Waters Trail
(Ends in Concord)

