





MAP KEY

-  PARKING
-  RESTROOMS
-  INFORMATION BOOTH
-  ROAD / DRIVE
-  PAVED TRAIL
-  HIKING TRAIL
-  BOARDWALK
-  PARK
-  SCENIC VIEW
-  BASEBALL FIELD
-  PLAYGROUND
-  SHELTER
-  TENNIS COURT
-  BASKETBALL COURT
-  BODY OF WATER
-  PICNIC AREA
-  FOOTBALL FIELD
-  GAZEBO
-  CHAIN FERRY
-  BOAT SLIPS
-  SCULPTURE
-  FISHING SPOT

.25 MILES



To I-196 (Approx. 5 miles)



eyeonmichigan.com